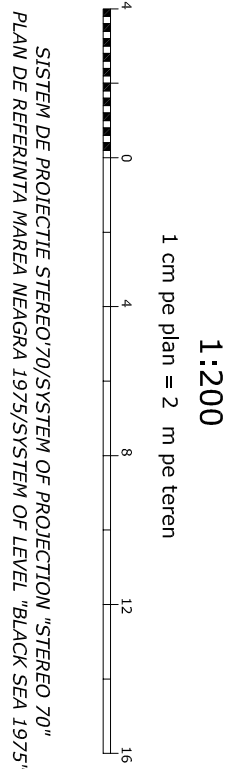


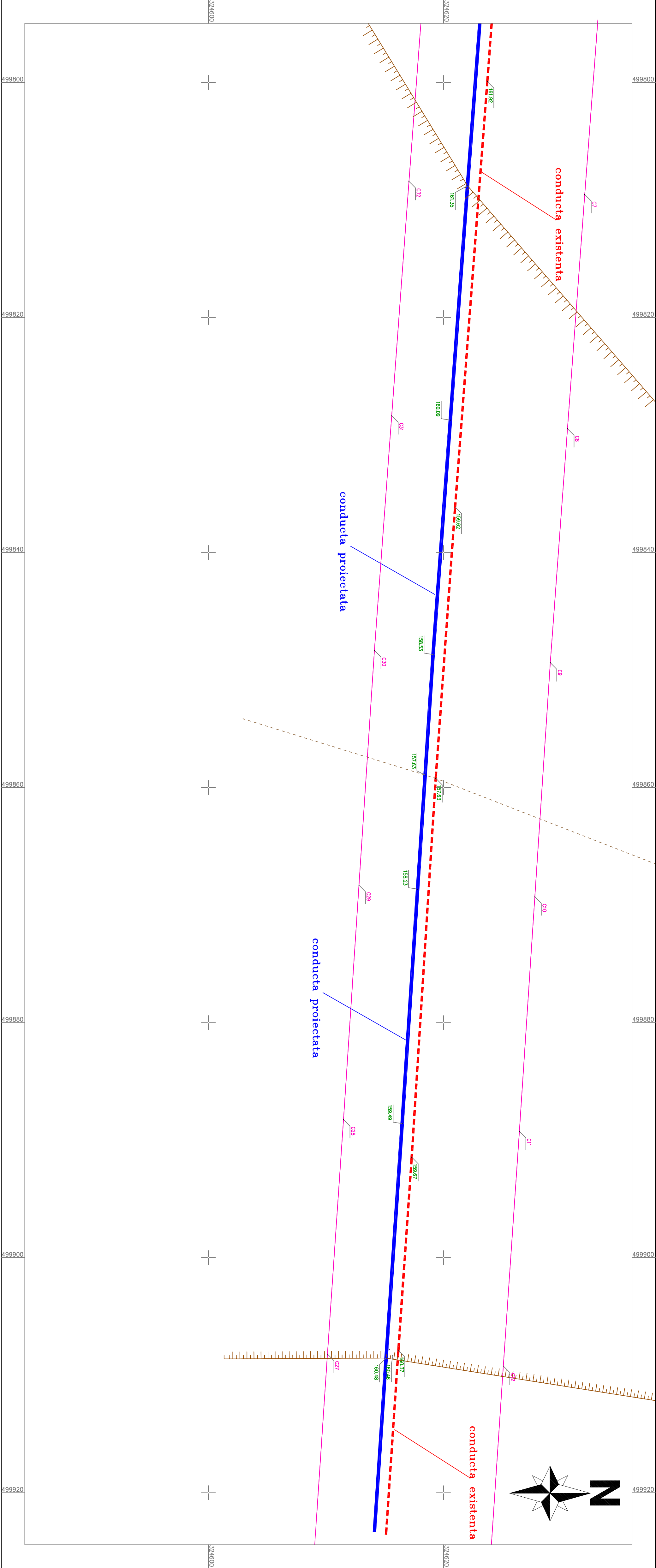

PLAN DE SITUATIE SI PROFIL LONGITUDINAL

SCARASCALE: H-1:200  
V-1:200



SISTEM DE PROIECTIE STEREO / SYSTEM OF PROJECTION "STEREO 70"

PLAN DE REFERINTA / BLACK 1973 / SYSTEM OF LEVEL "BLACK SEA 1973"



- LEGENDA
- Statie Topografica
  - Punct topo
  - Pila potential
  - Boma schimbare directie
  - Copac
  - Pieret conducta
  - Margine drum
  - Ax drum
  - Taluz superior
  - Fie valabilavag
  - Limta proprietate
  - Limta padure
  - Drum exploatare temporar protectat
  - Conducta existenta
  - Conducta proiectata
  - Culcar de lucru Conducta proiectata

Nr. Pct.	Coordonate pct. de contur		Lungimi laturi
	X [m]	Y [m]	
6	324622.047	499808.787	20.000
7	324620.580	499828.733	20.000
8	324619.112	499848.679	10.277
8A	324618.436	499858.934	9.723
9	324617.497	499868.636	19.929
10	324615.481	499888.532	20.000
11	324615.114	499908.546	20.000

Lungime orizontala DETALIU = 100m

Coordonate pichetii conducta proiectata

CURBA GODEVILABILA 273.1 x 7.1mm  
LA 5 grd, R = 10 x Dn

TUB PROTECTIE  
Dn 406,4MM - L = 20M

CURBA GODEVILABILA 273.1 x 7.1mm  
LA 5 grd, R = 10 x Dn

NUMAR PUNCT	6	7	8	8A	9	10	11
COTE EXISTENTE	161.35	160.09	158.53	157.63	156.23	159.49	160.48
DISTANTE PARTIALE	20.00	20.00	10.28	9.72	20.00	20.00	
DISTANTE CUMULATE	0.00	20.00	40.10	50.42	60.16	80.20	100.22
DISTANTE INCLINATE CUMULATE	0.00	20.04	40.10	50.42	60.16	80.20	100.22

VERIFICATOR	NUME	SEMNATURA	GERINTA	REFERAT NR. DATA	Pondere
PROIECTANT GENERAL / INGINER IN ROLU ALEXANDRU					
INTERVENIENTE INDIVIDUAL					
Titlu proiect	Scara	Beneficiar	COMPET SA	CAZ/2017	Pondere
SEF PROIECT	NUME	SEMNATURA			
PROIECTANT	A. Dinonu				
DESEINAT	R. Cocarjan				
Data	11/2017	Titlu plansa	DEFINIU SUBTRAGERE VALE		